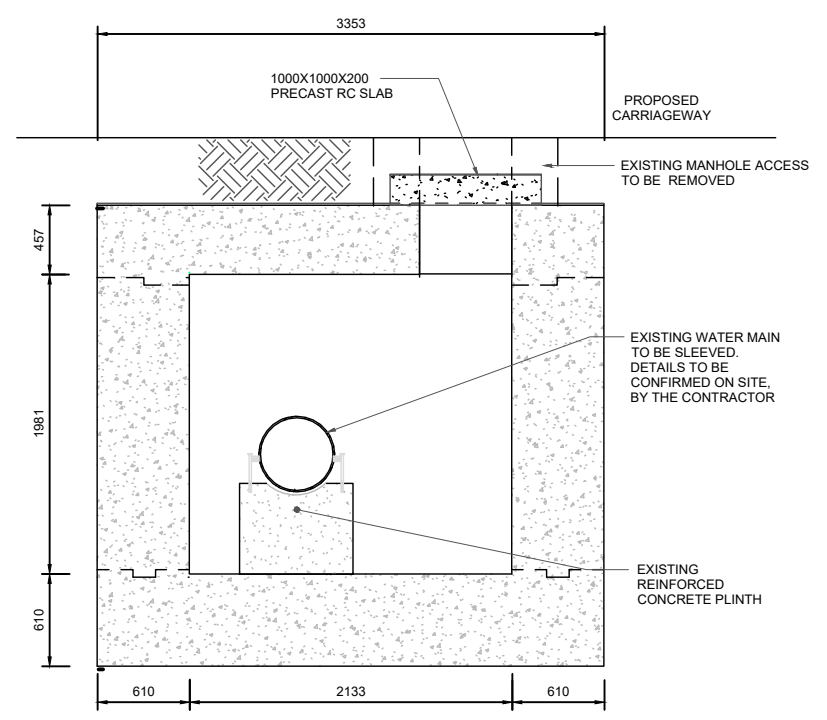
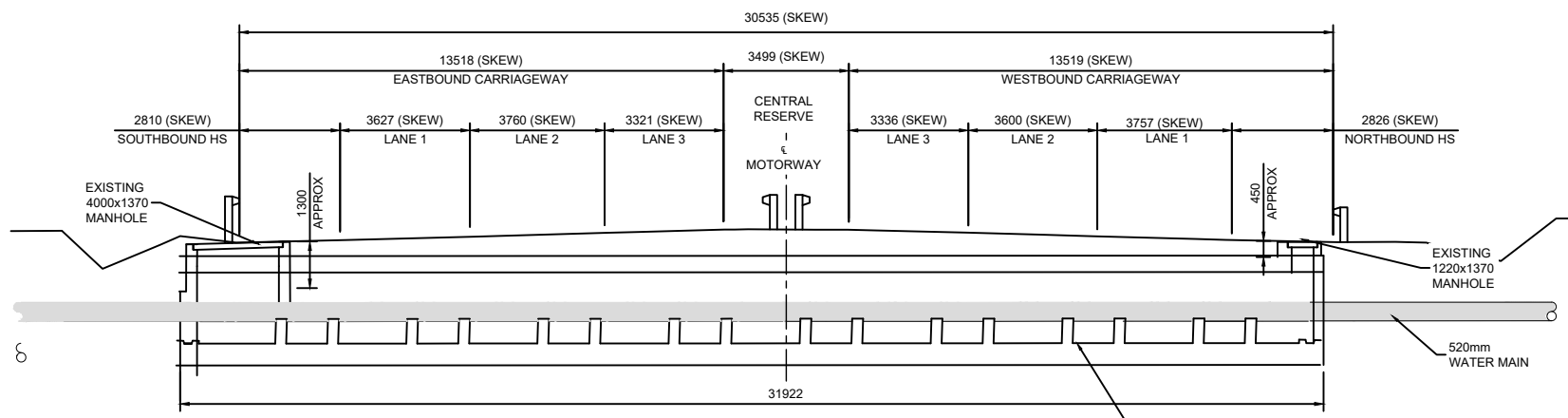


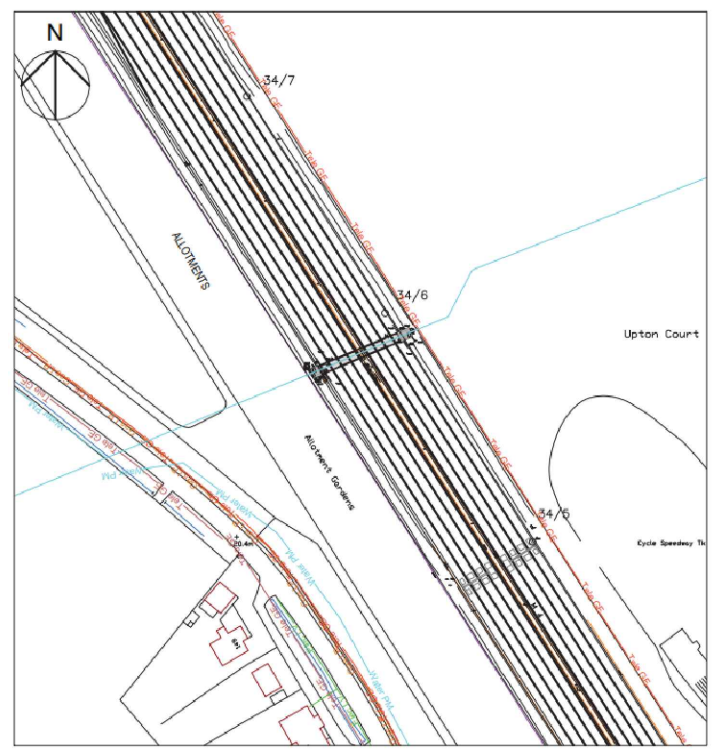
PROPOSED PLAN ON WATER MAIN SUBWAY
SCALE 1:100



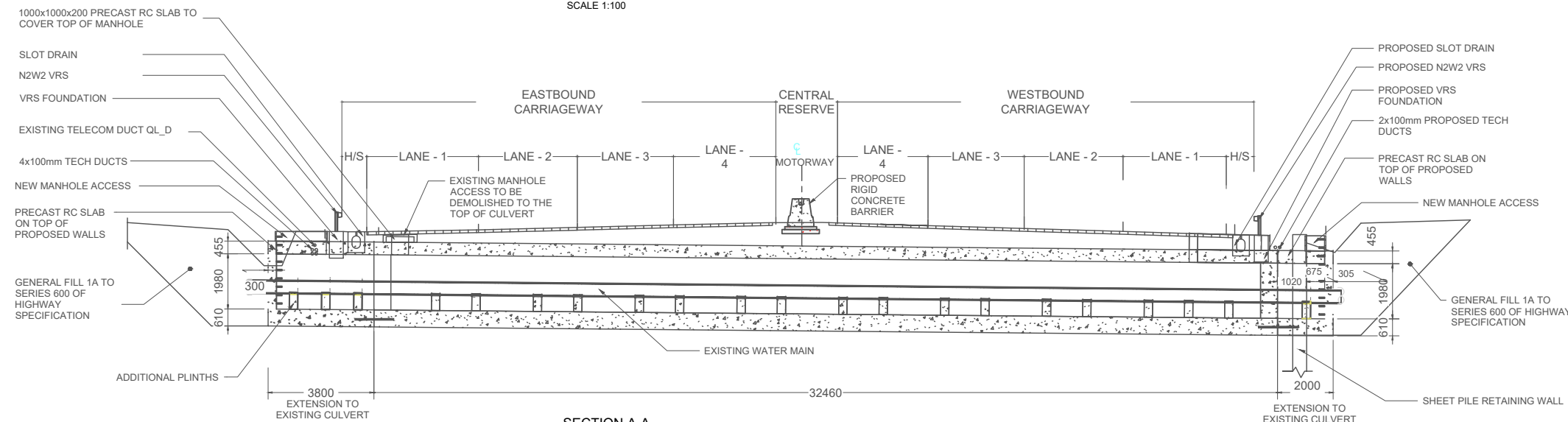
PROPOSED SECTION B-B
SCALE 1:25



SECTION A-A
EXISTING SUBWAY AND LANE ALIGNMENTS
SCALE 1:100



LOCATION PLAN
1:1250



SECTION A-A
PROPOSED WIDENING AND LANE ALIGNMENTS
SCALE 1:100

Rev	Status	Rev. Date	Purpose of revision	Drawn	Check'd	Apprv'd
P01	S2	06/04/2022	Submitted for Non-Material Change Application HB	PK	DP	

NOTES

- ALL DIMENSIONS IN MM UNLESS OTHERWISE SHOWN.
- EXISTING DIMENSIONS AND LEVELS ARE TAKEN FROM LIDAR SURVEY.

Client

DELIVERING THROUGH

Project SMART MOTORWAYS PROGRAMME
M4 JUNCTIONS 3-12

Drawing title
**WATER MAIN SUBWAY
GENERAL ARRANGEMENT**

Status	S2	Revision	P01
Scale	As Shown	Date	07/04/2022
Drawn By	H.BEATTIE	Checked By	P.KEMM
Approved By	D.PILSWORTH	Project No.	HA PIN
Originator	CHHJ	Original Size	A1
Volume	Location	I Type	I Role
HGN-SZ_MLZZZZZZ_Z-DR-CH-1154			